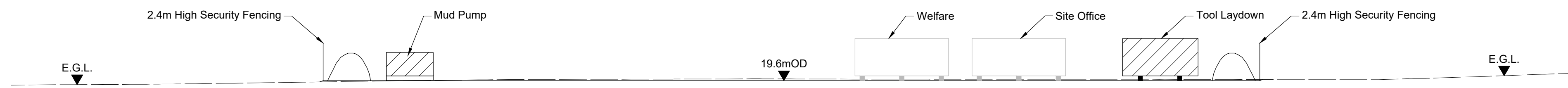
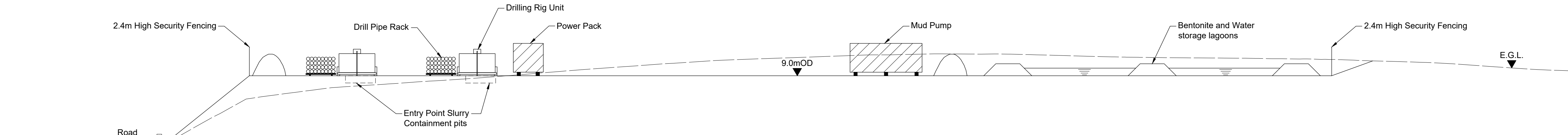


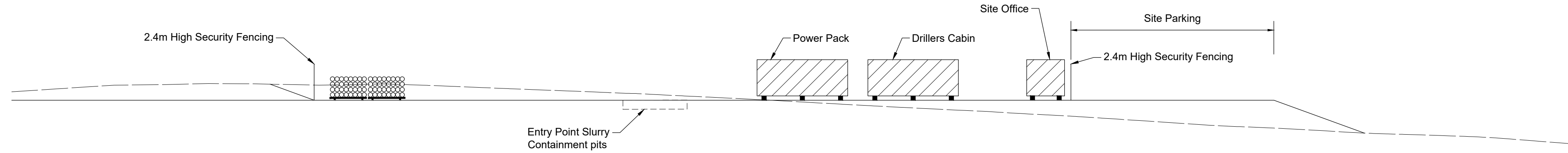
Section A-A
(Refer to C-CAM-003)
Scale 1:200



Section B-B
(Refer to C-CAM-003)
Scale 1:200



Section C-C
(Refer to C-CAM-004)
Scale 1:200

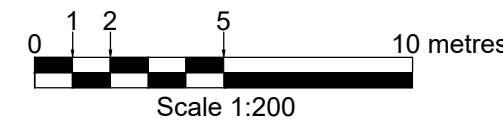


Section D-D
(Refer to C-CAM-004)
Scale 1:200

WORKING DRAFT ARUP

Notes

1. All dimensions in metres unless noted otherwise.
2. Do not scale, use figured dimensions only.
3. Drawings for planning purposes only, not for bid or construction.
4. Land levels shown relate to Ordnance Datum Malin Head unless otherwise noted.
5. Coordinates shown are to Irish Transverse Mercator in metres.



PL2	10/06/20	EG	SOS	EJL
Issued for Planning				
PL1	13/03/20	SB	MM	EJL
Issued for Planning				
Rev	Date	By	Chkd	Appd



Client



Project Title

Greenlink Interconnector

Drawing Title

Campile Estuary Crossing
Temporary Construction Compound
for HDD Contractor
Sections

Scale at A1 1:200

Role	Civil
Suitability	Planning
Arup Job No	246369
Name	C-CAM-007
Rev	PL2